

48 Mendon Ponds Park Mendon, NY


Distance .67 to 4.7 miles

Difficulty ★ ☆ ☆
to ★ ★ ★

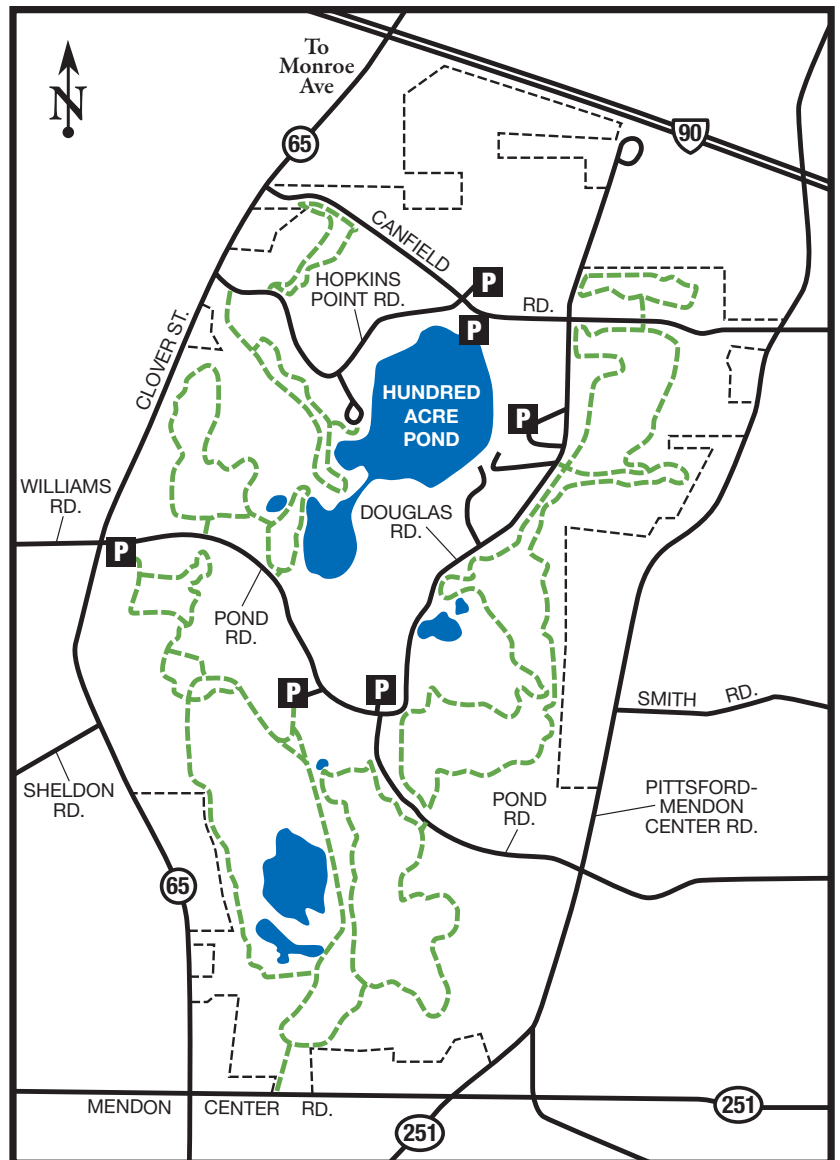
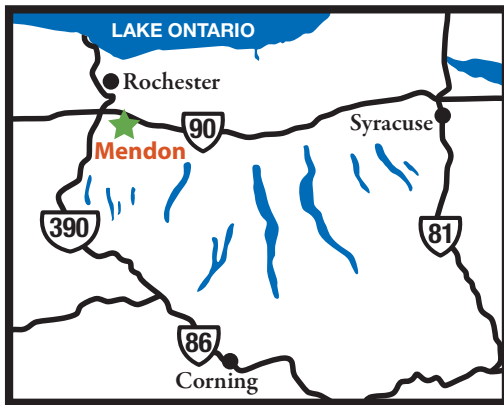
Ten different trails ranging in length from .67 mi./1.08 km. to 4.7 mi./7.6 km.; in difficulty from flat to rolling hills to challenging climbs. The Park's trails intersect allowing walkers and hikers to design routes based on their specific abilities.

Mendon Ponds Park is a naturalist's delight. Song birds, birds of prey, and birds for the table, share the park with deer, fox, muskrats, amphibians (frogs) and the not to be feared turtles and tortoises as well as a dazzling array of butterflies. In season, mushrooms and flowering plants provide a brilliant sight for the walkers' & hikers' eyes.

Hiking trails are used for cross country skiing during the winter and equestrian use. No bicycling on trails.



Facilities: drinking water; swimming beach; shelters for day use. Nearest villages with services, Mendon, 4 mi./6 km. southeast on Mendon Center Rd.; Honeoye Falls, 5 mi./8 km. south on NY 65.



S NY 65/Clover Street at Williams Road

Key: **S** = Start **P** = Parking



LetsGoHikeandBike.com

For more information on trails and attractions within this area:

Visit Rochester
45 East Avenue
Rochester, NY 14604

visitrochester.com
800-677-7282