

54 Parks to Golf to Ice Cream Bloomfield & Victor, NY

In just 27.7 miles you'll have the opportunity to step back over 300 years to a place where the Native Americans built a village to a tiny museum displaying pioneering communications efforts from telegraph to television. You can pick an apple or pick up an ice cream. You can scope out a golf course for a return visit with the clubs or you can just relax on a picnic bench at one of several parks. And for the biking details? This route takes you up and down the rolling hills left by the glacial activity of ten thousand years ago. There are only a couple of lengthy, but not too steep climbs. Unfortunately, these hills come near the end of the route, but so does the last ice cream stop! Enjoy!

Attractions:

Bloomfield Academy Museum, Bloomfield
AWA Communications Museum, Bloomfield
Ganondagan State Historic Site, Victor

Golf Courses:

Parkview Fairways, Bloomfield
Victor Hills, Victor
Windy Creek Golf Course, Victor
Ravenwood, Victor

Bicycle Shop:

Victor Bicycle Center, Victor

Ice Cream:

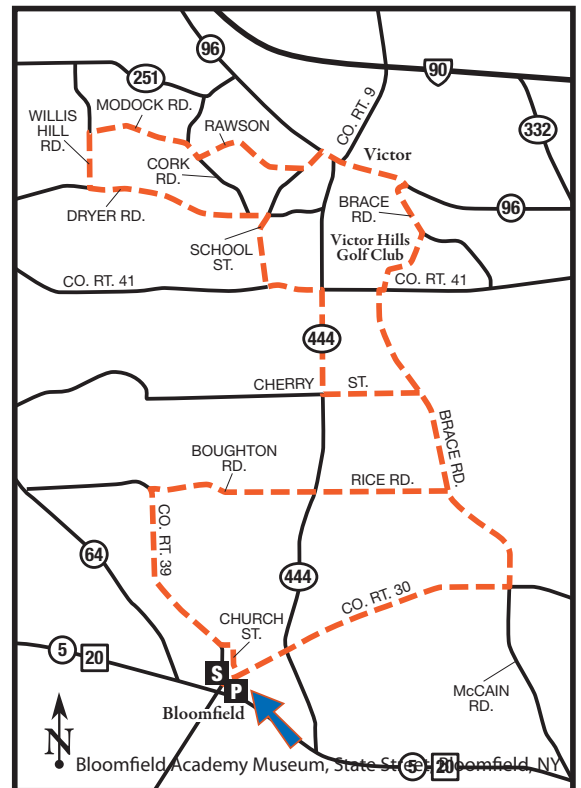
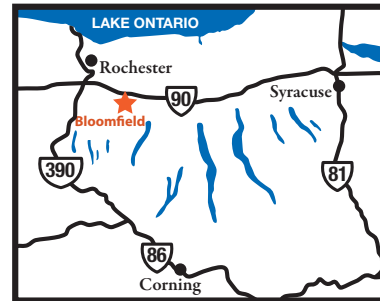

Sharks, Bloomfield
Papa Jack's, Victor

Parks and Trails:

Memorial Park, Bloomfield
The Auburn Trail, Victor
Dryer Road Park, Victor

Distance 27.7 miles

Difficulty ★☆☆
to ★★☆☆



GPS Coordinates 42.896133 -77.434381 Key: S = Start P = Parking

Start at the Bloomfield Academy Museum parking lot in East Bloomfield

Take a left out of the parking lot

Turn right onto Rt. 20C (.1), then take a left onto Church St. (.3)

Take a right onto Co. Rd. 39 (.7)

Take a right onto Boughton Rd. (2.9) and continue on this road (it becomes Rice Rd.), crossing over Rt. 444. (4.8)

Take a left onto Brace Rd. (6.4) and follow to the T, take a quick right onto Co. Rd. 41 (8.7) and then a left back onto Brace Rd. (8.8)

Follow this road past the golf course and the Auburn Trail access points, then bear left to stay on Brace (9.7) proceeding until you see the Rt. 96 bridge and come to the T.

Take a left onto Rt. 96 (10.5) Follow Rt. 96 through the Village of Victor.

Take a left onto School St. (11.8)

Hint: Just .3 mile up the road is the popular Papa Jack's Ice Cream.

Follow School St. and take a right on Rawson Rd. (12.0) and follow through a bit of a climb

Turn right onto Cork Rd. (13.6) and then at the Y go to the left. This becomes Modock Rd. (13.8)

This will T at Willis Hill Rd. go left (14.9). At the bottom of a hill, Modock T's at Dryer Rd. Take the left onto Dryer.

You'll pass the Dryer Rd. Park, worth a future visit for its mountain bike trails. (15.5)

Dryer weaves around to the stop sign at School St. where you'll turn right (17.6)

Follow School to the T, then take a left onto Co. Rd. 41 (18.8)

At Ganondagan intersection 4 way stop take a right onto Rt. 444 (19.5)

Follow this past the Apple Farm and then take a left onto Cherry St. to the T (20.7)

Right onto Brace Rd. (21.6) and then a right onto Co. Rd. 30 (24.1)

This is the area of the longer hills, but it's downhill to the Village.

Pass straight through the four corners (26.8)

Take a left onto State St. (27.6) and then a right into the parking lot (27.7)

If you choose to – pass the parking lot and take a right onto Rts. 5&20 and your reward (in season) is just .2 mile down on the right – Shark's Ice Cream

I ♥ NY

NEW YORK'S
Finger Lakes

Let's Go
Bike

LetsGoHikeandBike.com

For more information on trails and attractions within this area:

Finger Lakes Visitors Connection
Ontario County | 25 Gorham Street
Canandaigua | NY 14424

visitfingerlakes.com
877-386-4669